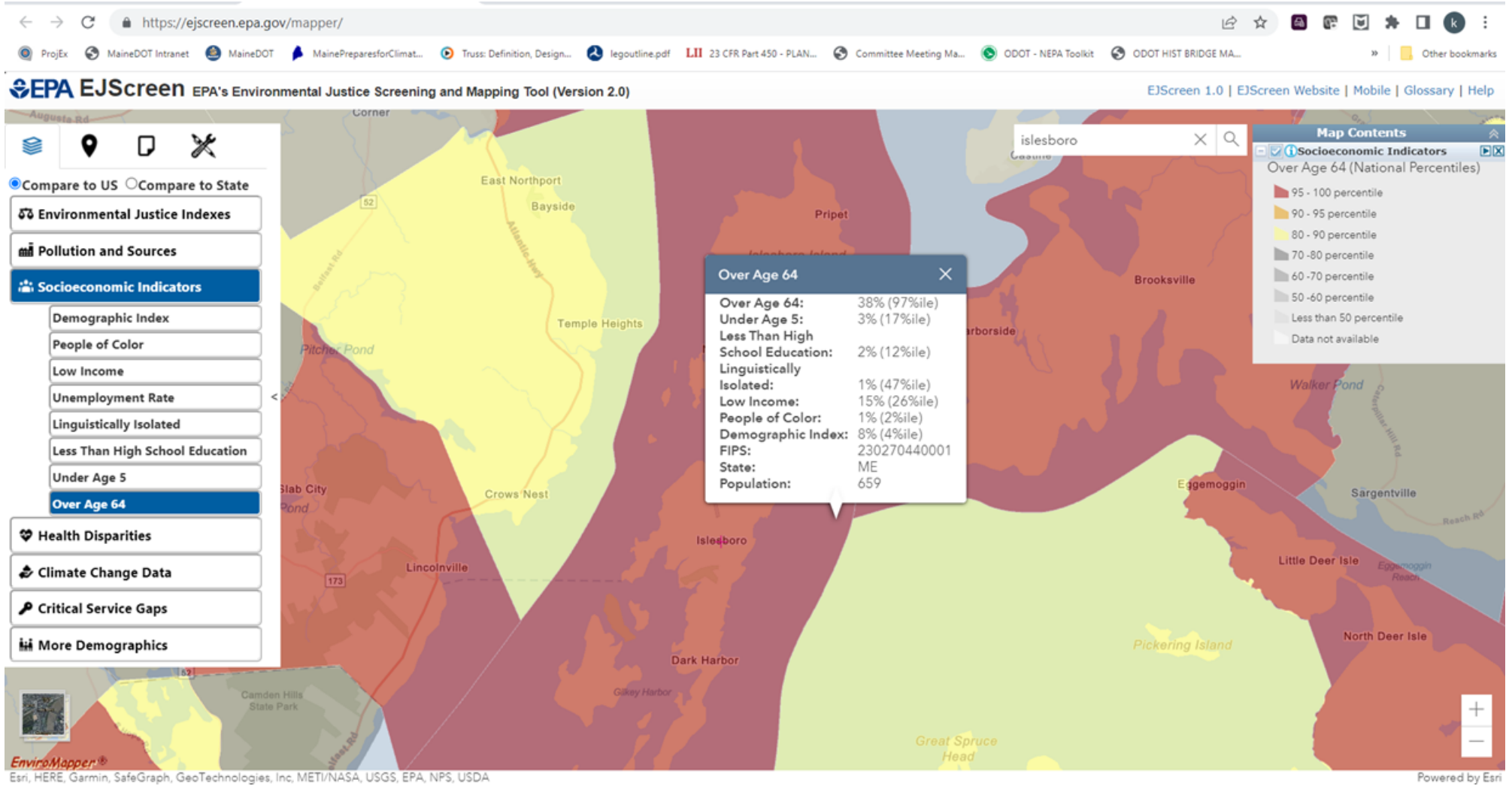
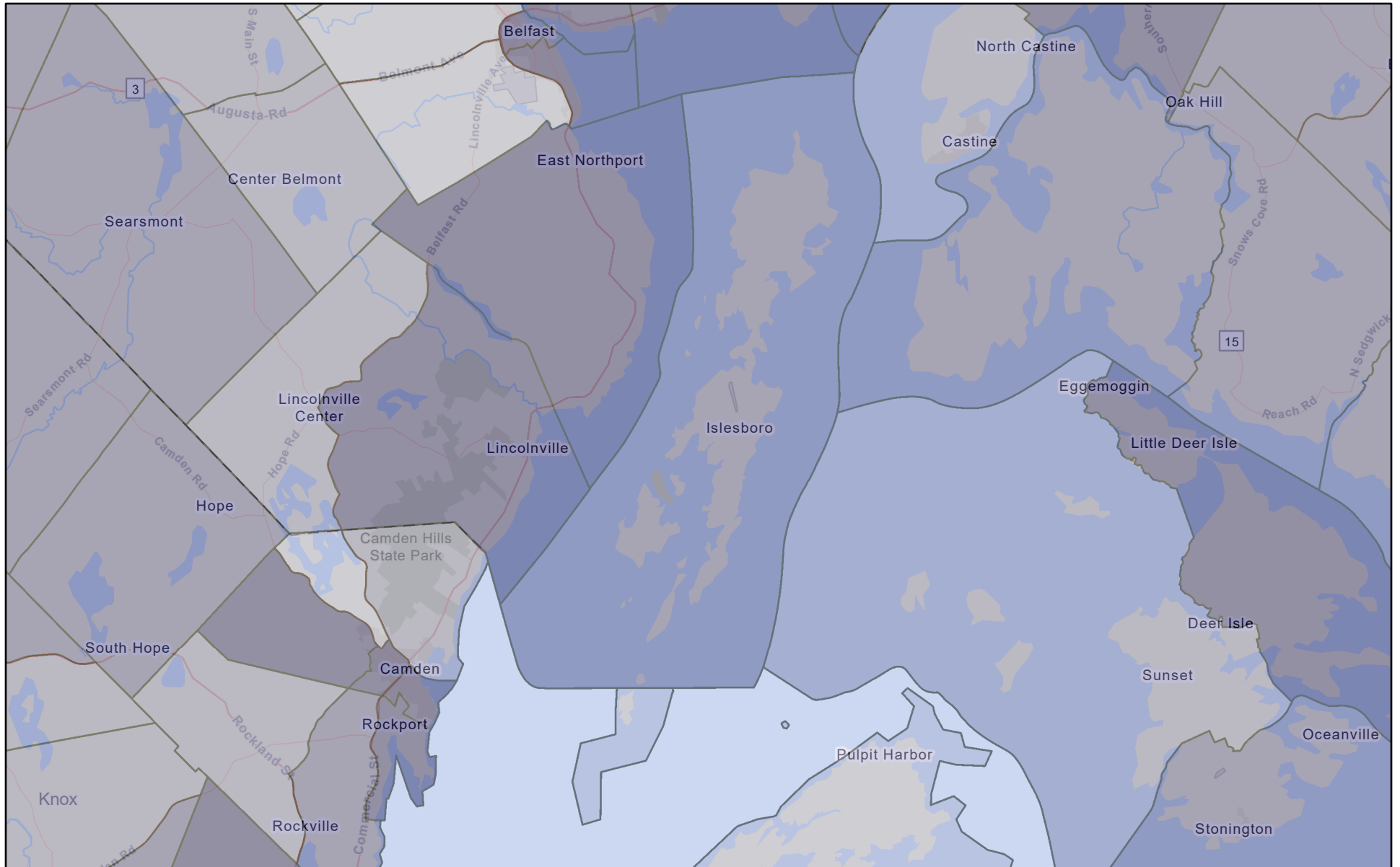


Population over 64, 2015 - 2019 ACS EPA EJ Screen



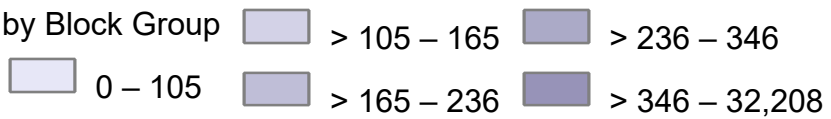
Population over 64, 2015 - 2019 ACS

EPA EJ Screen

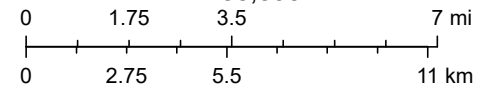


8/23/2022

by Block Group

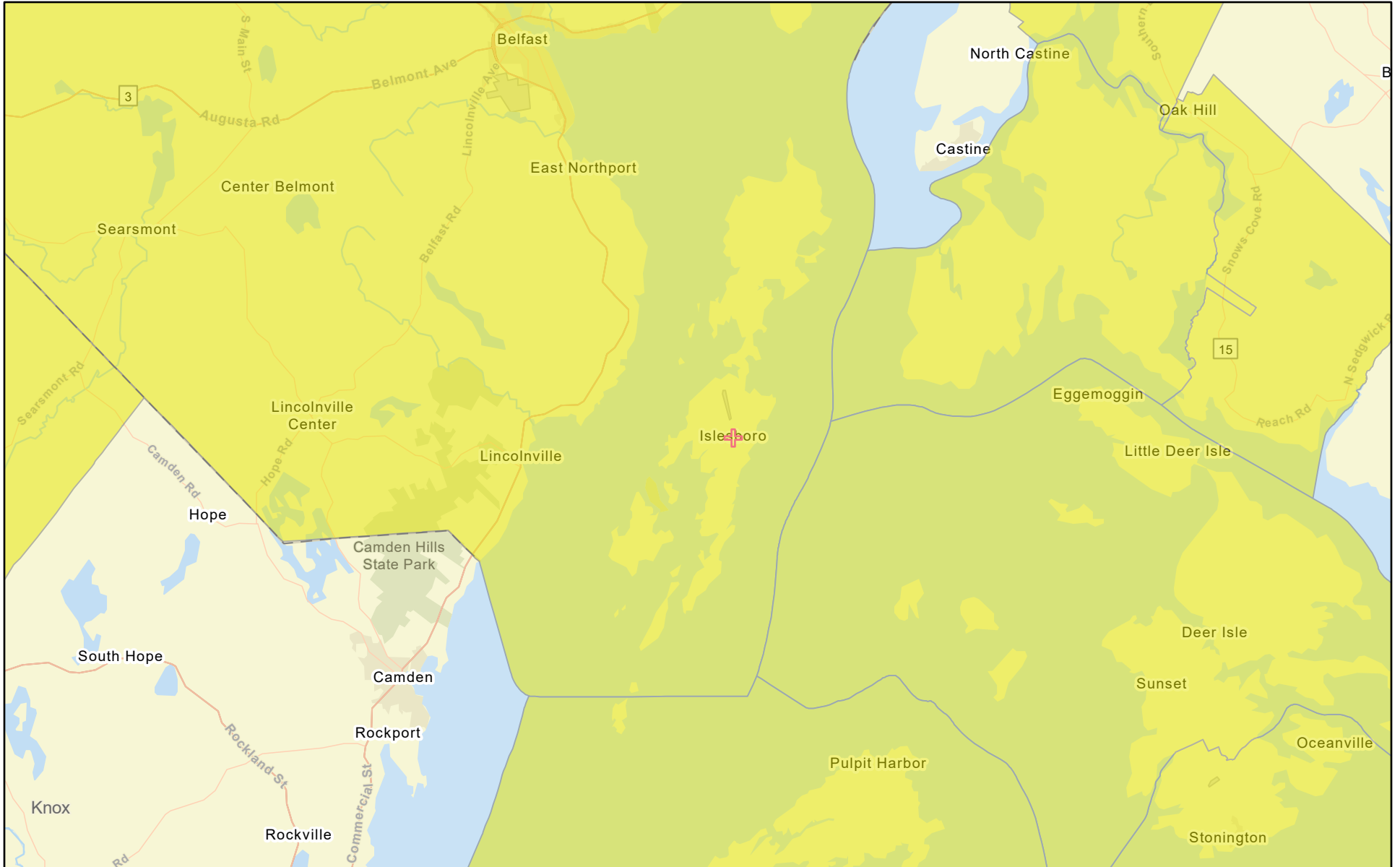


1:288,895



EPA, Esri, HERE, Garmin, SafeGraph, METI/NASA, USGS, EPA, NPS, USDA

Medically Underserved Layer EPA EJ Screen

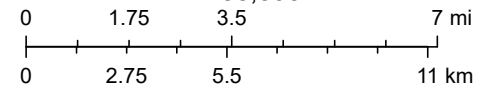


8/23/2022

 Medically Underserved

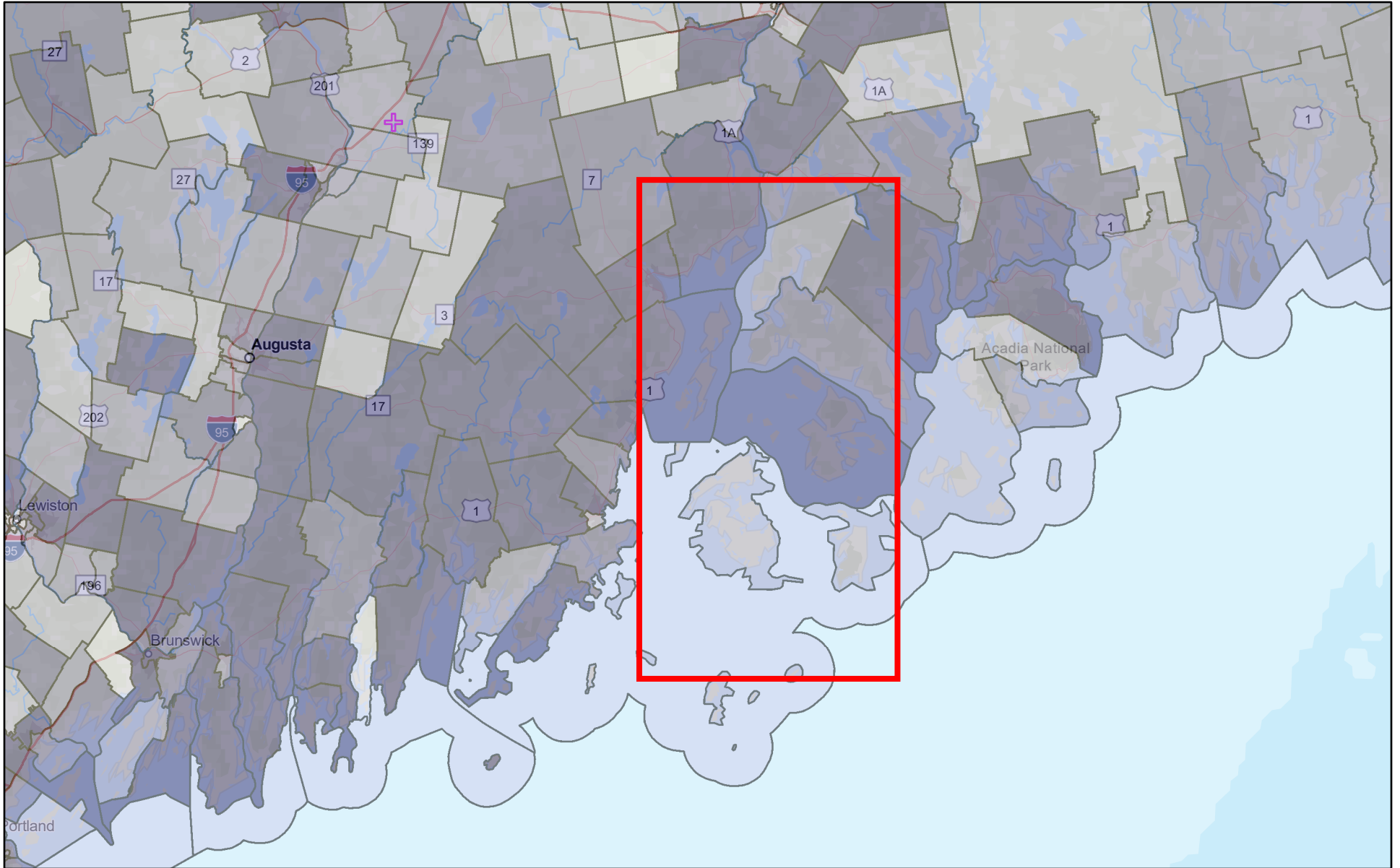
 Islesboro

1:288,895



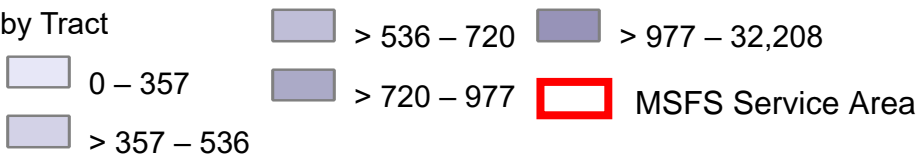
Esri, HERE, Garmin, SafeGraph, METI/NASA, USGS, EPA, NPS, USDA

Population over 64, 2015 - 2019 ACS
EPA EJ Screen

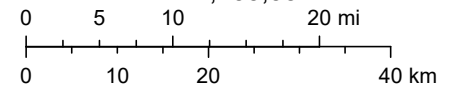


8/23/2022

by Tract

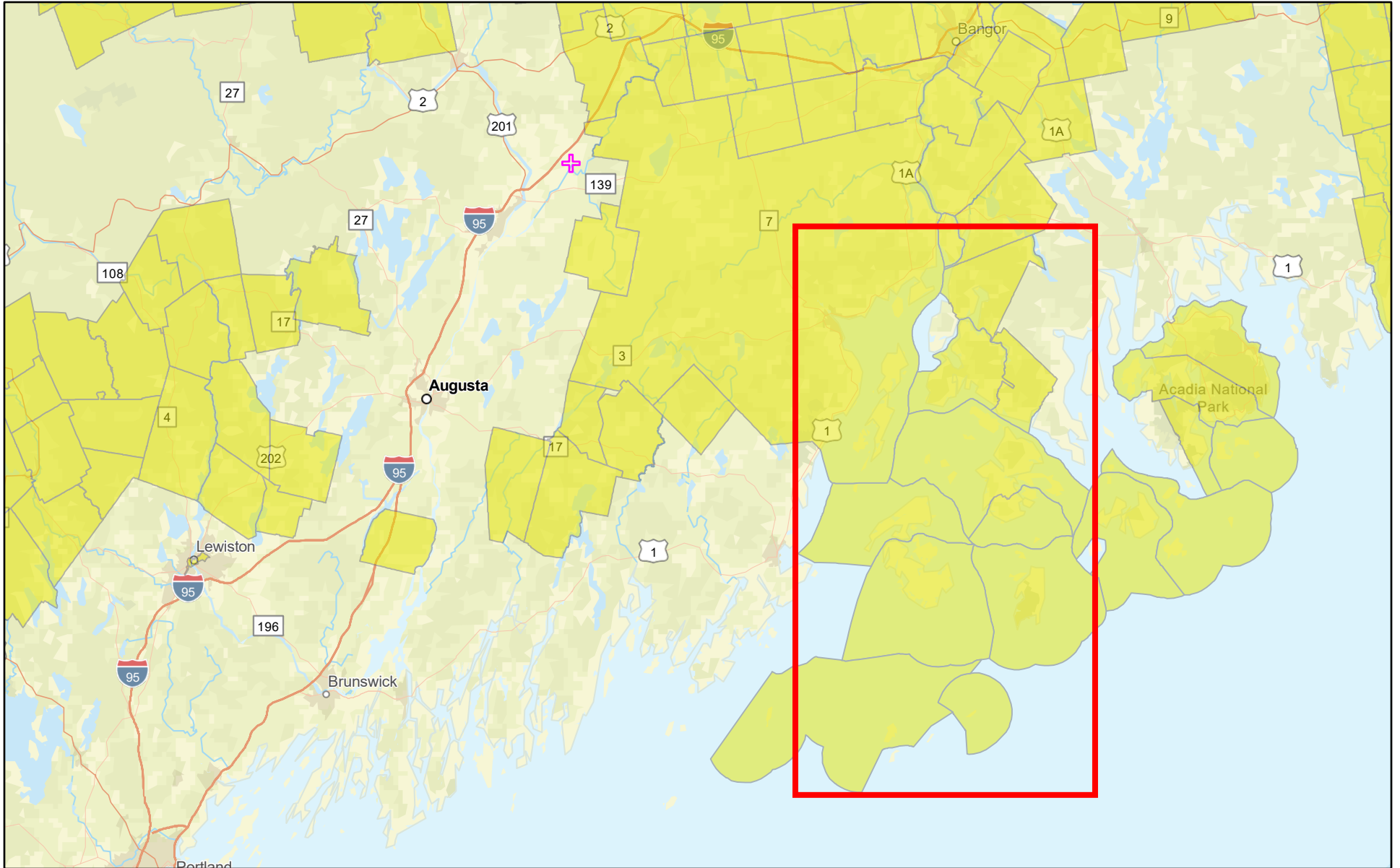


1:1,155,581





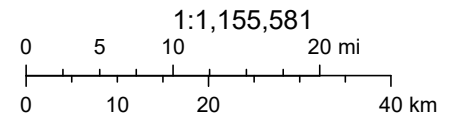
EPA, Esri, HERE, Garmin, SafeGraph, FAO, METI/NASA, USGS, EPA, NPS

Medically Underserved Layer EPA EJ Screen



8/23/2022

-  MSFS Service Area
-  Medically Underserved



Esri, HERE, Garmin, SafeGraph, FAO, METI/NASA, USGS, EPA, NPS